



2018 Ice Roads - Walsh Lake

MapSAR

114°21'W

114°20'W

114°19'W

114°18'W

114°17'W

114°16'W

62°36'N

44

62°35'N

43

62°34'N

42

62°33'N

41

6940

39

6938000m.N

Shadow Lake

Vee Lake

Walsh Lake

One Arm Lake

Yellowknife River

636000m.E

37

38

39

640000m.E





Coordinate System: NAD 1983 CSRS UTM Zone 11N
Datum: North American 1983 CSRS
Printed with MapSAR powered by ESRI ArcMap

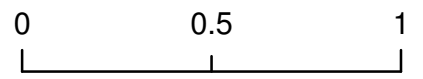
Date: 2/14/2018

Time: 4:57:39 PM

Legend

-  Snowmobile Trails
-  2018 Ice Roads

Kilometers



1:20,000